

MAPS, ATLASES, MAPPING PROGRAMS

# NYSTROM

## WORLD





# Build geographic skills at every grade level

## Elementary

- ✔ Set a foundation for geographic knowledge
- ✔ Understand mapping skills
- ✔ Compare and contrast atlas data
- ✔ Build social studies literacy and critical thinking skills
- ✔ Accommodate ELL and support biliteracy with Spanish-language atlases

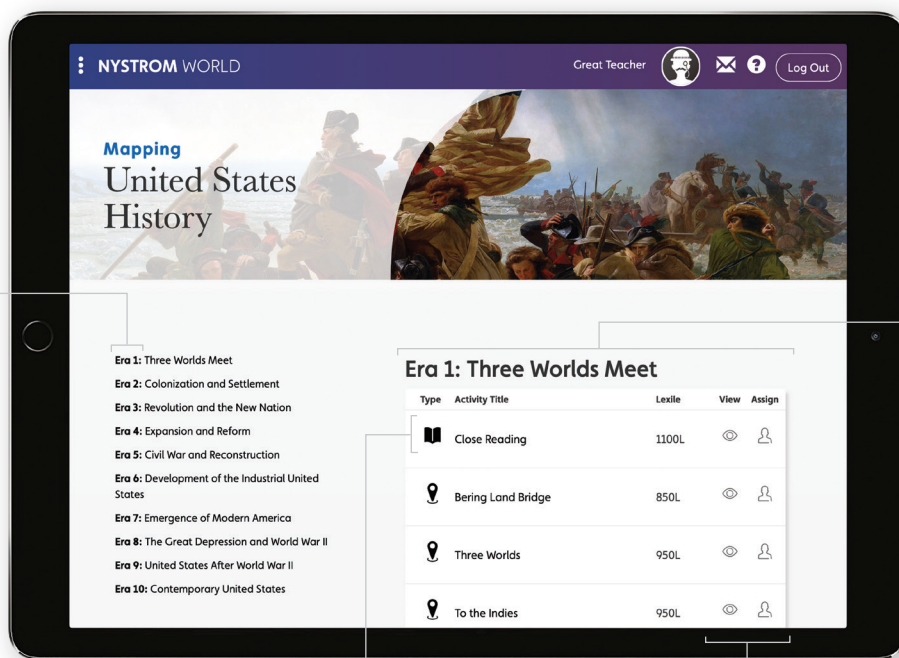
## Secondary

- ✔ Expand geographic knowledge and mapping skills
- ✔ Gather visual and textual evidence
- ✔ Explore cause and effect of key events
- ✔ Interpret historic and geographical data
- ✔ Analyze cultural issues through thematic maps
- ✔ Improve critical thinking and textual literacy





Connect history and geography digitally to enhance student understanding



Easy to navigate by era


Interactive activities to engage students

Added close-reading activities only available on the digital platform


Digital assessments

Support the secondary history or global studies classroom with your choice of three mapping programs, all of which allow students to connect history and geography. Combine with the print versions of mapping programs for an even more hands-on experience.


### Mapping U.S. History



### Mapping World History



### Mapping Our World







Support your geography or global studies classroom with the new edition of this **hands-on** mapping program.

- ✔ Program builds map skills, geographic literacy, and critical thinking
- ✔ Students analyze data using cartography and hands-on mapping skills
- ✔ Help students make connections between physical and cultural geography
- ✔ Includes a comprehensive student atlas, teacher's guide, and markable maps of every continent
- ✔ Digital subscription includes additional close-reading activities and online assessments


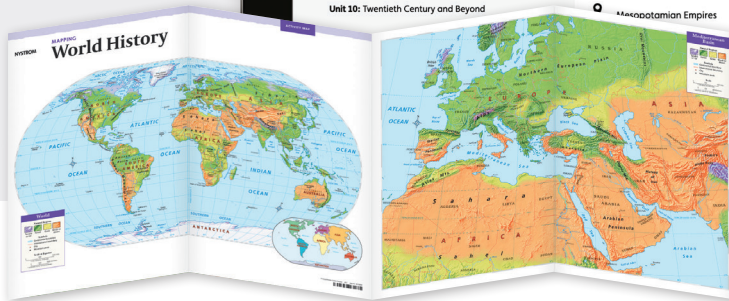
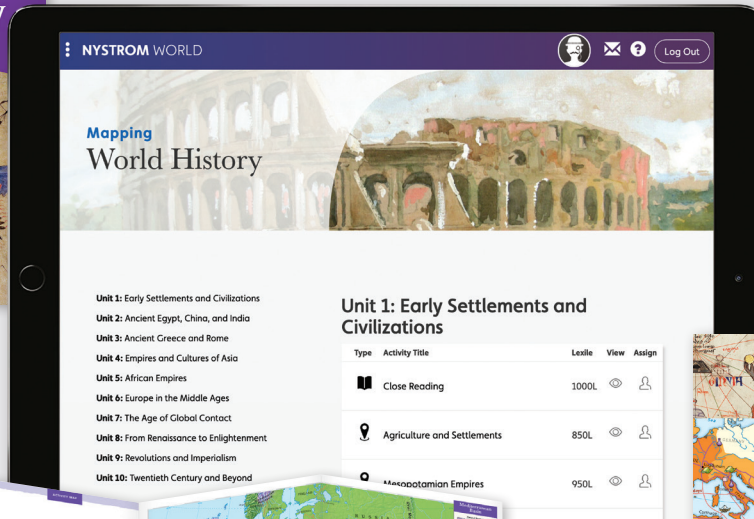





Support your secondary United States history classroom with the new edition of this **hands-on** mapping program.

- ✓ Program cultivates map skills, geographic literacy, and critical thinking
- ✓ Students gather visual and textual evidence, plot information on markable activity maps, and synthesize conclusions through writing assignments
- ✓ Builds a chronological foundation of key themes and events
- ✓ Analyze maps, graphs, photos, and text to discover patterns and cause-and-effect in United States history
- ✓ Digital subscription includes additional close-reading activities and online assessments





Support your secondary world history or geography classroom with the new edition of this **hands-on** mapping program.

- ✔ Students gather visual and textual evidence, plot information on markable activity maps, and synthesize conclusions through writing assignments
- ✔ Builds a chronological foundation of key themes and events in world history
- ✔ Atlas includes “Historical Issues Today” to connect the present and the past
- ✔ Analyze maps, graphs, photos, and text to discover patterns and cause-and-effect in history
- ✔ Digital subscription includes additional close-reading activities and online assessments



Nystrom's collection of atlases and activities compiled digitally to support a blended classroom

● **Launch your atlas digitally**

● **NEW added interactive activities only available on the digital platform for secondary atlases**

● **Downloadable activities and assessments**

Grade-specific atlases are available to support the elementary classroom, as well as Spanish versions to enhance biliteracy skills. At the secondary level, digital subject-specific atlases are available for the geography or history classroom. Teachers can combine digital content with the print atlases for an even more hands-on experience to enhance student understanding.

## Elementary Atlases


- Jumbo Atlas
- Block Buddy Atlas
- Nystronaut Atlas
- Map Champ Atlas
- Junior Geographer
- Our Country's History
- Atlas for New York City
- Atlas of Texas History

## Secondary Atlases

- Desk Atlas
- Atlas of United States History
- Atlas of World History
- World Atlas
- Atlas of Canada and the World



# NYSTROM WORLD




## The Essential Atlas for Secondary Classrooms

- ✓ Engage students with highly visual geography content
- ✓ Issues Today articles demonstrate the very real ways maps have an impact on the modern world
- ✓ Updated political relief, land cover, sculptural relief, regional, and thematic maps, plus cross-section elevation profiles, infographics, and more

## Maps are Just the Beginning

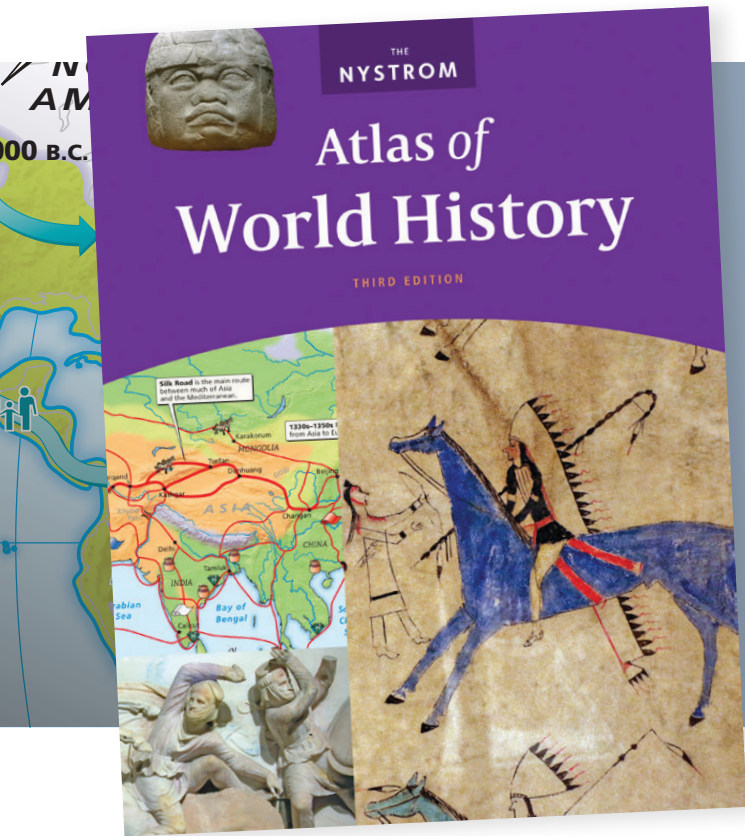
The Nystrom Desk Atlas enables students to visualize the world's lands and peoples, compare continents, and understand environmental, economic, and cultural issues.



## A Digital Solution

Immerse your classroom in the Nystrom products you know and love, now available digitally. Combine with print versions to support a blended classroom, and don't miss the exclusive digital interactive activities created for your atlas.

# NYSTROM WORLD



## Visualize World History

- ✓ New Historical Issues and perspective activities added to every unit
- ✓ Updated charts and graphs of historical data
- ✓ Up-to-date visuals and maps
- ✓ New copyright

## A Complete Mapping Program

Combine your updated atlas with maps and hands-on activities for a complete, robust classroom experience.



## A Digital Solution

Immerse your classroom in the Nystrom products you know and love, now available digitally. Combine with print versions to support a blended classroom, and don't miss the exclusive digital interactive activities created for your atlas.



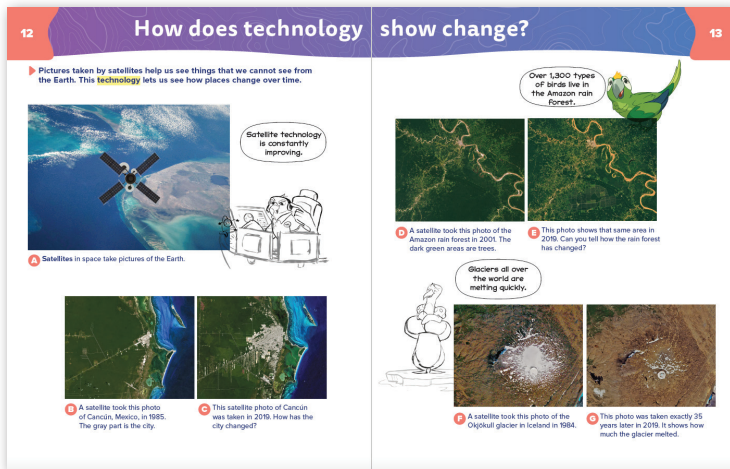
# NYSTROM WORLD



Give Your Students a Bright, New Perspective of Our World

Foster geographic literacy and key social studies skills with student-friendly atlases and activities. The new atlases ensure that students learn key concepts, including:

- ✔ Interconnections between people and places
- ✔ Effects from the environment and technology
- ✔ Understanding change over time
- ✔ Spatial and environmental perspectives

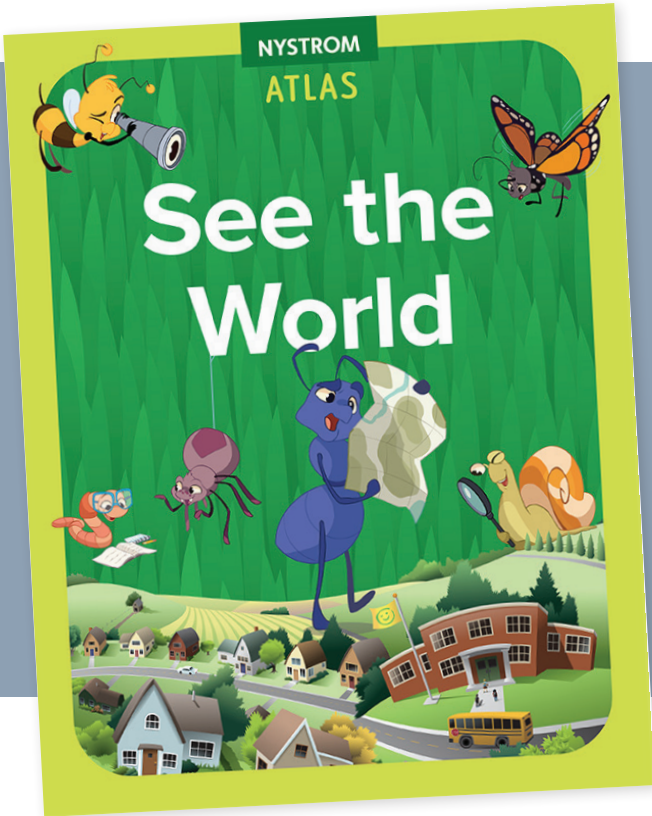


Brand-new digital activities build spatial awareness, analysis, and interpretation skills. The individual atlas packs bring together the atlas, student activities, and digital platform for a seamless teaching and learning experience.

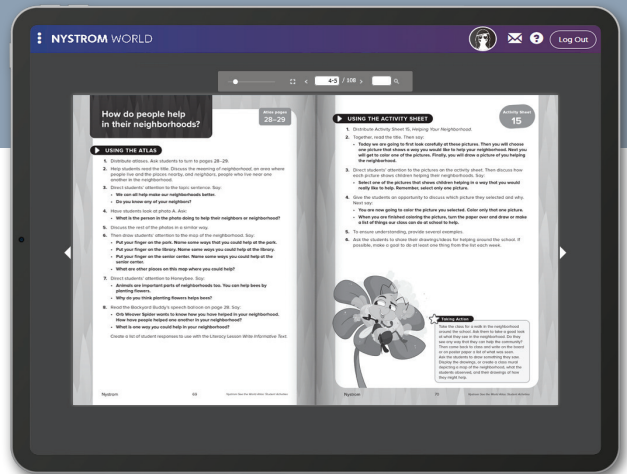
Included in the Atlas Pack:

- ✔ 30 grade-level atlases
- ✔ Reproducible student activity book
- ✔ Atlas e-book
- ✔ Interactive online activities

# NYSTROM WORLD



Show first graders the world through different lenses with the help of Backyard Buddies!



## Make Learning Exciting

*See the World* helps first graders understand what we can see on maps and globes, what neighborhoods look like, where people live and work, and how children on different continents are like them.



## Activities for a Complete Classroom

Support learning anytime, anywhere!

With a class set of print atlases paired with digital access to the atlas flipbook and new interactive activities, teachers can create a seamless educational experience.




**Friends that Make Learning Fun**  
Backyard Buddies show first graders the world from different perspectives.



# NYSTROM WORLD



Have second-graders explore how communities can change over time



## Make Learning Exciting

*Our Changing World* is designed to help **second graders** explore the people and places that make up a community, both locally and globally.

## Activities for a Complete Classroom

Support learning anytime, anywhere! With a class set of print atlases paired with digital access to the atlas flipbook and new interactive activities, teachers can create a seamless educational experience.

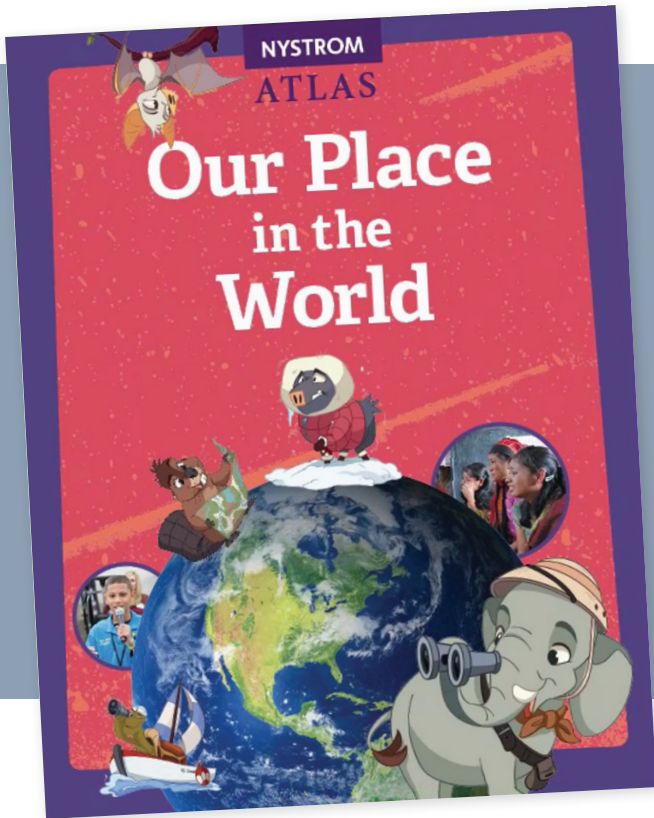


## Friends that Make Learning Fun

The friendly Bird Guides will help to teach students how to focus on change over time from different places.



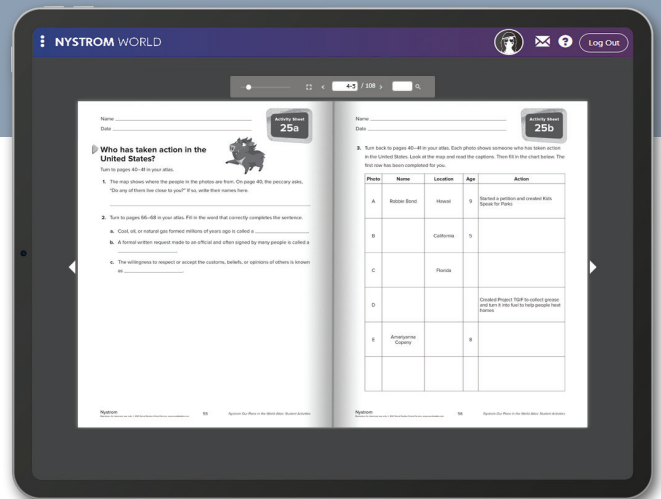
# NYSTROM WORLD



Build geography, critical-thinking, and identification skills with this newly updated atlas for grade 3

## Make Learning Exciting

*Our Place in the World* is designed to help **third graders** ask questions and take action as they learn about their communities, our government, and life on other continents.



## Activities for a Complete Classroom

Support learning anytime, anywhere! With a class set of print atlases paired with digital access to the atlas flipbook and new interactive activities, teachers can create a seamless educational experience.

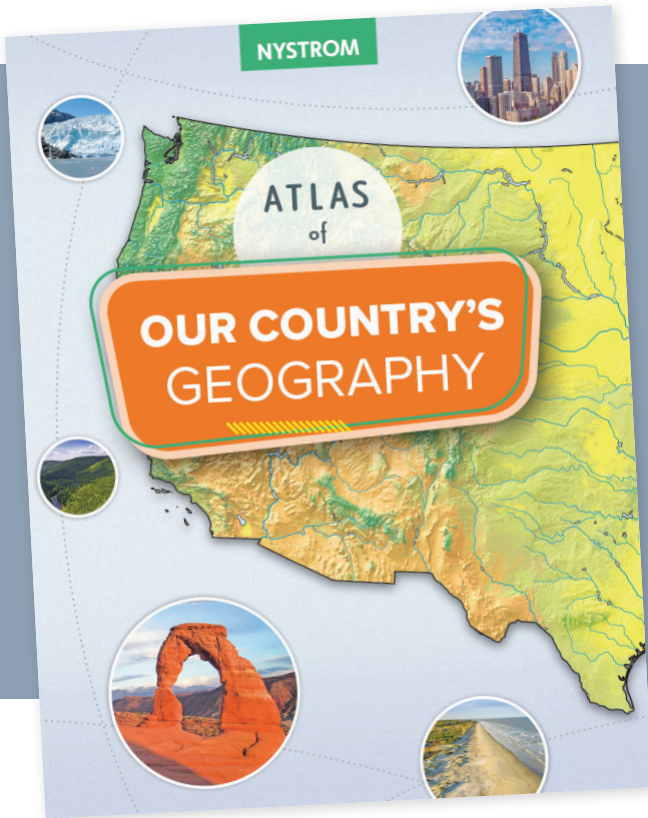


## Friends that Make Learning Fun

The Habitat Helpers help students navigate the atlas with compelling questions that strengthen critical thinking and map skills.



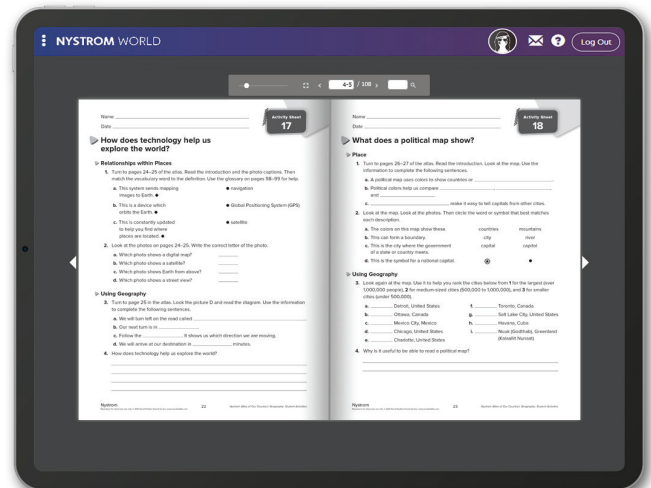
# NYSTROM WORLD



Explore the regions of the the USA with detailed information and primary sources designed to engage students as they learn

## Discover the Regions of the USA

Included in *Our Country's Geography* is an exploration of environmental, geographic, and technological developments. Grade 4 students can work independently as they navigate through the newly updated atlas that is supported by how-tos, reference maps, and primary sources.




### How does technology help us explore the world?

Technology provides digital maps that help us explore the world.

- The Global Positioning System, or GPS, sends messages from satellites to earth.
- People use GPS on their computers or phones to look at maps or get directions.
- Navigation technology is constantly updated.



1 Satellites are objects that orbit the earth.



2 Satellites are used to capture images of the earth from above.



3 Computer programs create digital maps based on satellite images.




An arrow shows the which direction you should go.

GPS tells you which road you need to take for your best route (A, B).


GPS navigation is the adaptation of technology being updated to other things. All new roads and city patterns.

This poster shows the direction you are traveling. Also following the highlighted route, as you travel, the map data will constantly update.

Your phone shows how far you are from your destination and how long it will take to reach the destination.



4 GPS can help people by providing directions to car, public transportation, bicycle, or foot.



How can you use GPS to understand your community better?



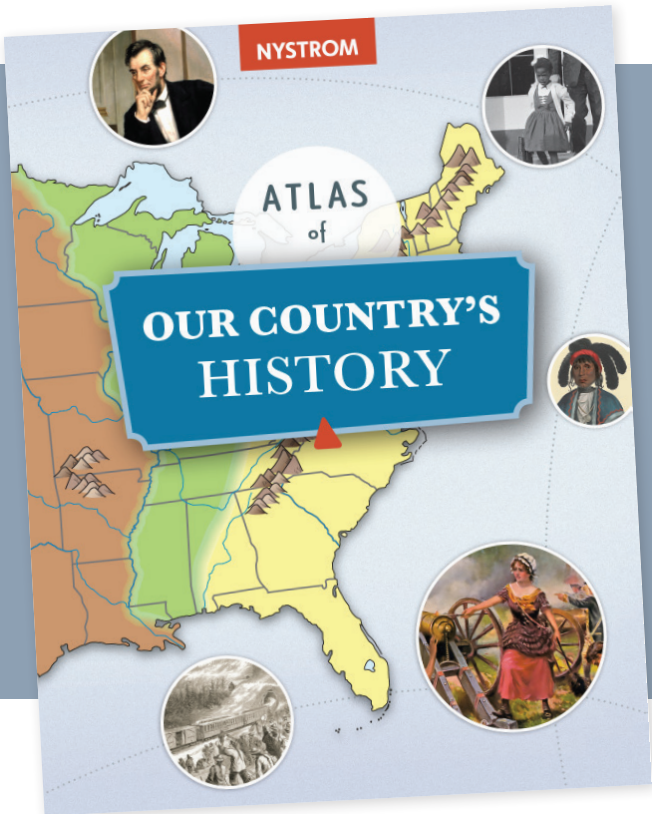
5 Navigation programs also have street views to help people find specific addresses.

## Activities for a Complete Classroom

Support learning anytime, anywhere!

With a class set of print atlases paired with digital access to the atlas flipbook and new interactive activities, teachers can create a seamless educational experience.

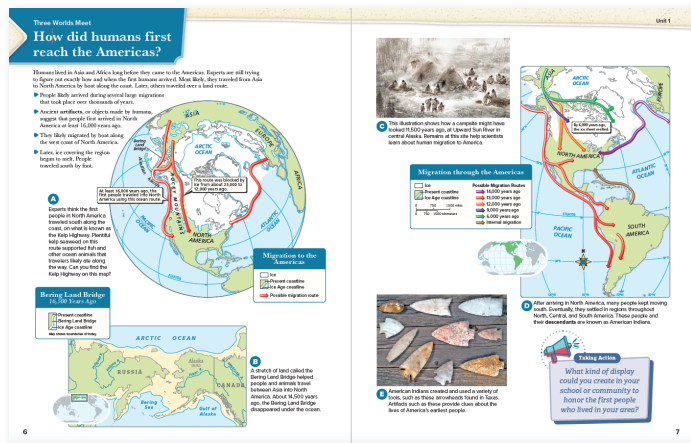
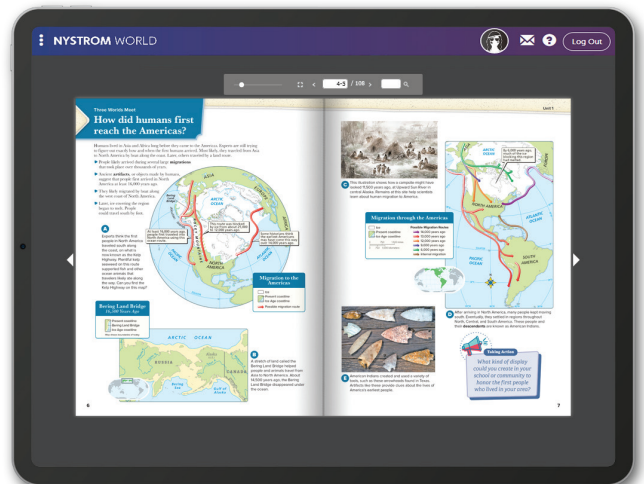
# NYSTROM WORLD



Brighten your classroom, and enlighten students, with a new and improved atlas designed to make US history their favorite subject

## US History in Full Color

*Our Country's History* takes **fifth graders** on an exploration of major events in US history, contextualized in time and place. New sections improve engagement, such as Lasting Legacies that focus on events from different time periods and their impact on the future of the country.



## Activities for a Complete Classroom

Support learning anytime, anywhere! With a class set of print atlases paired with digital access to the atlas flipbook and new interactive activities, teachers can create a seamless educational experience.





The maps and reference tools you know compiled digitally to support your classroom

Choose your map

Add reference features such as borders

Learn more data about your map

Available to support the elementary or secondary classroom, the digital map collection in **Nystrom World** provides the tools for students to master map skills. Combine with the print versions of wall or desk maps for an even more hands-on experience to expand student understanding.

## Licenses

### Elementary

- Maps: Primary: ELS
- Maps: Primary: Readiness
- Maps: Primary: Outline World Map
- Maps: Intermediate: Physical
- Maps: Intermediate: Political
- Maps: Intermediate: Continents and Oceans Thematic
- Maps: Intermediate: Wealth of Countries Thematic
- Maps: Intermediate: Precipitation Thematic
- Maps: Intermediate: Temperature Thematic
- Maps: Intermediate: Time Zones Thematic
- Maps: Intermediate: Land Use Thematic
- Maps: Intermediate: Population Thematic
- Maps: Intermediate: Outline World Map
- U.S. History: 1 Native Americans
- U.S. History: 2 Spanish Explorers
- U.S. History: 3 Explorers
- U.S. History: 4 The Great Exchange
- U.S. History: 5 European Settlements
- U.S. History: 6 Thirteen British Colonies
- U.S. History: 7 Slavery in the Americas
- U.S. History: 8 Revolutionary War
- State Map

### Secondary

- Maps: Intermediate: Physical
- Maps: Intermediate: Political
- Maps: Intermediate: Continents and Oceans Thematic
- Maps: Intermediate: Wealth of Countries Thematic
- Maps: Intermediate: Precipitation Thematic
- Maps: Intermediate: Temperature Thematic
- Maps: Intermediate: Time Zones Thematic
- Maps: Intermediate: Land Use Thematic
- Maps: Intermediate: Population Thematic
- Maps: Intermediate: Outline World Map
- Maps: Secondary: Land Use Thematic
- Maps: Secondary: Population Thematic
- Maps: Secondary: Political Relief
- Maps: Secondary: Land Cover
- Maps: Secondary: Sculptural Relief
- Maps: Secondary: Growing Seasons Thematic
- Maps: Secondary: Climate Thematic
- Maps: Secondary: Tectonic Plates Thematic
- Maps: Secondary: Precipitation Thematic
- Maps: Secondary: Outline World Map
- State Map

### U.S. History

- Native Americans
- Spanish Explorers
- Explorers
- The Great Exchange
- European Settlements
- Thirteen British Colonies
- Slavery in the Americas
- Revolutionary War
- American Expansion
- Explorations of the West
- Trails West
- War with Mexico
- Slavery Divides the Nation
- Slavery and the Economy
- Union and Confederacy
- Civil War
- Conflicts with Indians
- Railroads Transform the West
- Industrial United States
- Immigrants 1895–1929
- World War I in Europe
- Great Depression and Dust Bowl
- World War II in Europe 1939–1942
- World War II in the Pacific 1941–1945
- Great Migration 1940–1970
- Korean War
- Cold War
- Vietnam War
- Persian Gulf War
- A Shifting Population
- Immigrants since 1970

### Texas

- Spanish Explorers
- Western Explorations
- Trails West
- War with Mexico
- Indian Wars
- Railroads & The West
- Great Migration
- Population Loss and Growth
- Native Americans in TX
- Spanish Settlements
- Republic of Texas
- Energy Resources of TX
- Texas Readiness Map
- Texas Desk Map
- Texas State Map

### World History

- New Babylonian Empire
- Ancient Egypt
- Chinese Dynasties
- Ancient India
- Athens and Sparta
- Alexander's Empire
- Roman Empire
- Barbarians and the Roman Empire
- Silk Road and Eurasian Trade
- Byzantine Empire
- Charlemagne's Frankish Empire and the Holy Roman Empire
- Spread of Islam
- World of the Crusades
- China in the Middle Ages
- Mongol Conquests
- Rise and Fall of Shogun Japan
- Exploration
- Maya, Aztec, and Inca
- European Exploration and Land Claims
- African Empires and States
- Rise of Ottoman Empire
- Reformation and Counter Reformation
- European Trading Empires
- Rise and Fall of Mughal Empire
- Independence in the Americas
- Napoleon's Europe
- Europe After the Congress of Vienna
- Africa Under Foreign Rule
- World War I
- World War II
- Cold War
- World Conflicts Since 1991



## Bring excitement into learning map literacy

Explore over a hundred maps in a **variety of subjects and skill levels**. With reference tools and a robust toolbar, each map becomes an **interactive experience** to support student engagement.

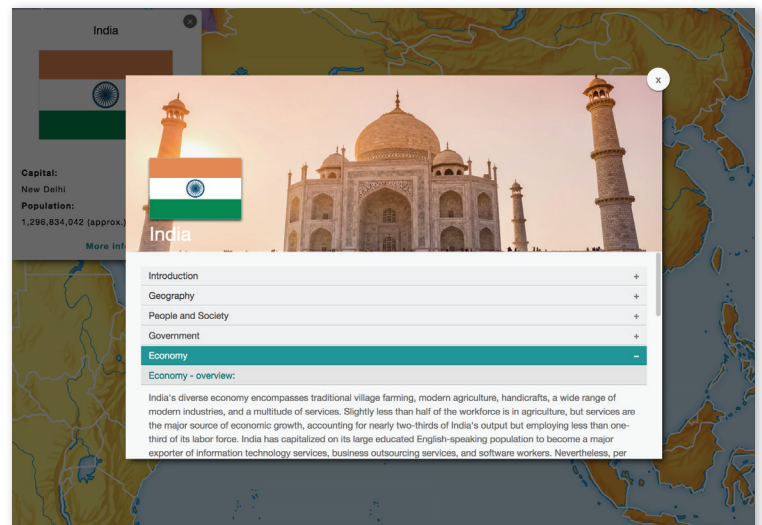
- ✓ Elementary
- ✓ Secondary
- ✓ U.S. History
- ✓ World History
- ✓ State Studies



## Digital maps as essential learning tools

Maps featured in The Geographer can optionally display political features, physical features, cities, and borders. Students are encouraged to get hands-on by drawing, writing, measuring, and marking up their digital maps.

Enhance classroom lessons and conversations with facts about the countries of the world. Select world maps are integrated with World Factbook to bring detailed country information at the click of a button





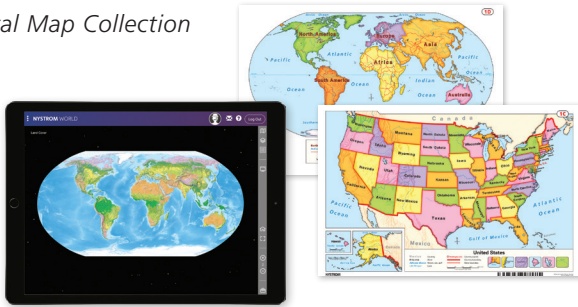
# NYSTROM

## WORLD

Support your social studies classroom with print and digital maps, atlases, and mapping programs

### THE GEOGRAPHER

Digital Map Collection



- ✓ The Nystrom maps you know compiled into an easy-to-use digital platform
- ✓ Interactive maps available for elementary, secondary, or history classrooms
- ✓ Combine with wall or desk maps to further enrich map skills

### THE RESEARCHER

Digital Atlases and Activities



- ✓ Atlases available for every grade level
- ✓ Includes downloadable activities and handouts
- ✓ Available in Spanish for K–5 to promote biliteracy and multilingual learning
- ✓ NEW interactive activities added to the digital platform for secondary atlases

### THE EXPLORER

Digital Mapping Programs



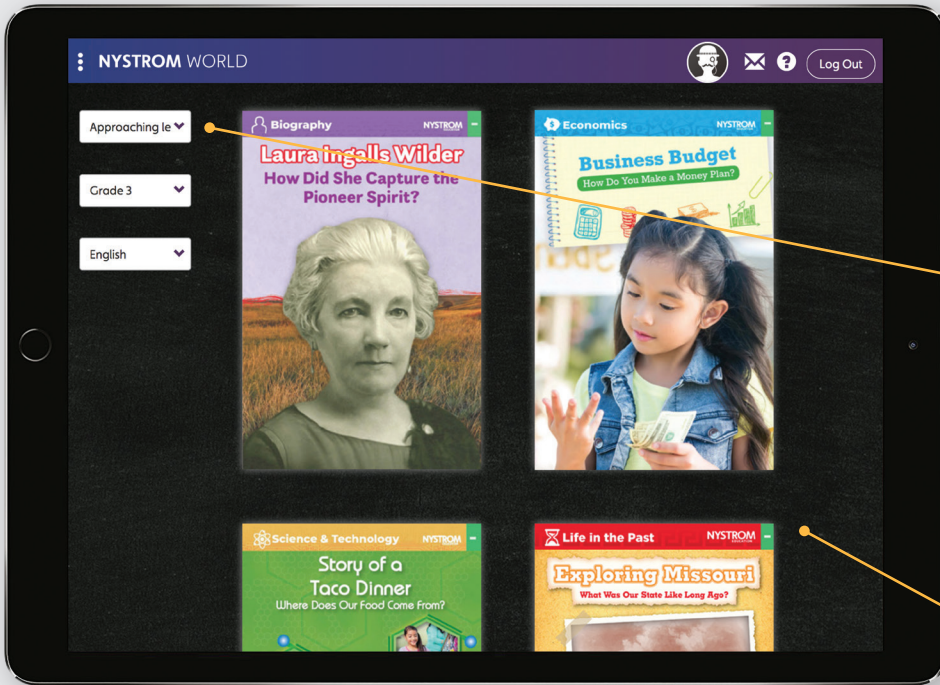
- ✓ New close-reading activities and chapter projects added to the digital platform
- ✓ Available to support United States history, world history, or global studies classrooms
- ✓ Combine with print mapping activities for an even more engaging experience

### THE SCHOLAR

Social Studies Readers

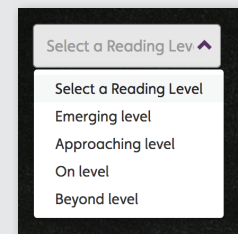


- ✓ Mix-and-match titles to create a customized library of non-fiction social studies readers
- ✓ Written at four levels to accommodate students with differing reading abilities
- ✓ Available digitally in Nystrom World and as a print library



A library of elementary leveled readers to help scaffold reading and build student literacy skills

Explore and assign titles at each reading level



Scroll through a library of exciting topics

Mix-and-match titles to create a customized library of non-fiction social studies readers covering a variety of engaging social studies stories. Written at four levels to accommodate students with differing reading abilities, each book has the Fountas and Pinnell (F&P) and Lexile levels on the back.

Available digitally in Nystrom World and as a print library, the Social Studies Readers help students build skills such as:

- ✓ Primary source analysis
- ✓ Individual reading
- ✓ Critical thinking
- ✓ Group collaboration
- ✓ Literacy
- ✓ Text analysis
- ✓ Historical interpretation







A library of Kindergarten leveled readers to help scaffold reading and build foundational literacy skills

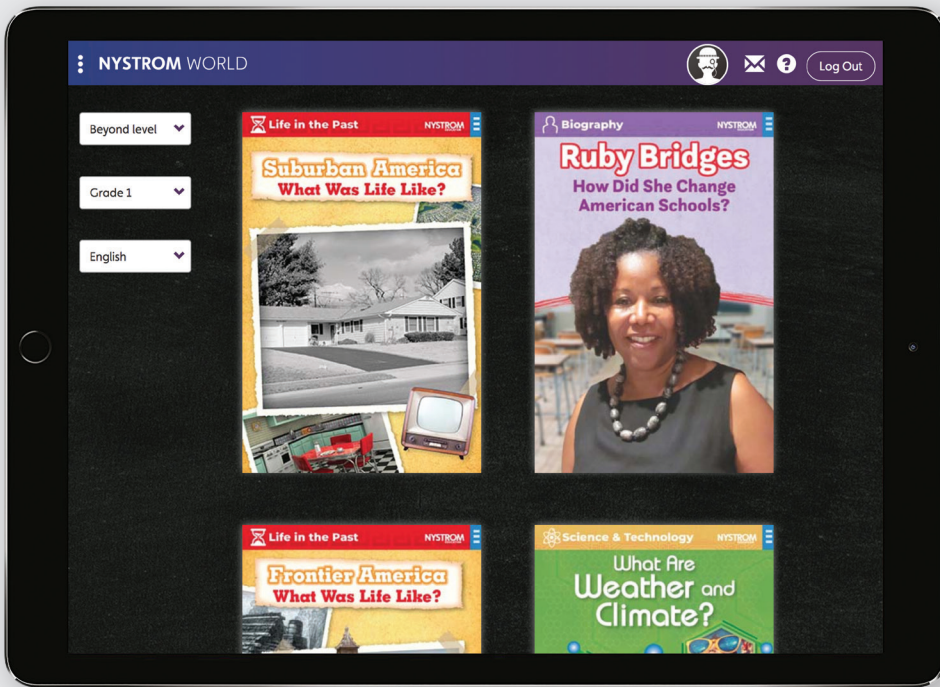
With the Nystrom library of Social Studies Readers, Kindergarten teachers can mix-and-match titles to create their own customizable library. The readers are written at two levels to accommodate a classroom of students with differing reading abilities.

Available to access digitally from our Nystrom World platform or as a comprehensive library in print, the collection of Social Studies Readers includes a variety of components to build student skills, including primary sources and vocabulary words.



## Collection titles

- Navajos: What's Life Like?
- How Is Paper Made?
- Who Are First Responders?
- How Did Industry Change America?
- What's in Italy? Let's Explore!
- Who Works at a School?
- Rosa Parks: Why Is She an American Hero?
- What's in Mexico? Let's Explore!
- Why Did Immigrants Come to America?
- George Washington: Why Is He an American Hero?



A library of Grade 1 leveled readers to help scaffold reading and build foundational literacy skills

With the Nystrom library of Social Studies Readers, first grade teachers can mix-and-match titles to create their own customizable library. The readers are written at four levels to accommodate a classroom of students with differing reading abilities.

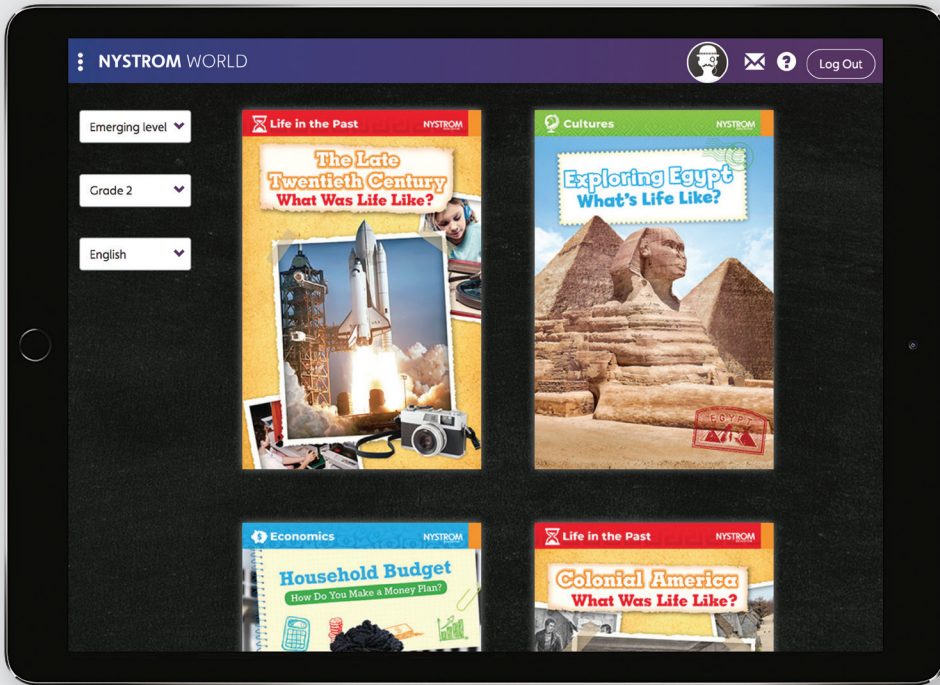
Available to access digitally from our Nystrom World platform or as a comprehensive library in print, the collection of Social Studies Readers includes a variety of components to build student skills, including primary sources and vocabulary words.



## Collection titles

- Ruby Bridges: How Did She Change American Schools?
- Exploring India: What's Life Like?
- Suburban America: What Was Life Like?
- What Are Weather and Climate?
- Brave Explorers: How Did Lewis, Clark, and Sacagawea Shape America?
- Frontier America: What Was Life Like?
- Cesar Chavez: Why Is He an American Hero?






A library of Grade 2 leveled readers to help scaffold reading and build foundational literacy skills

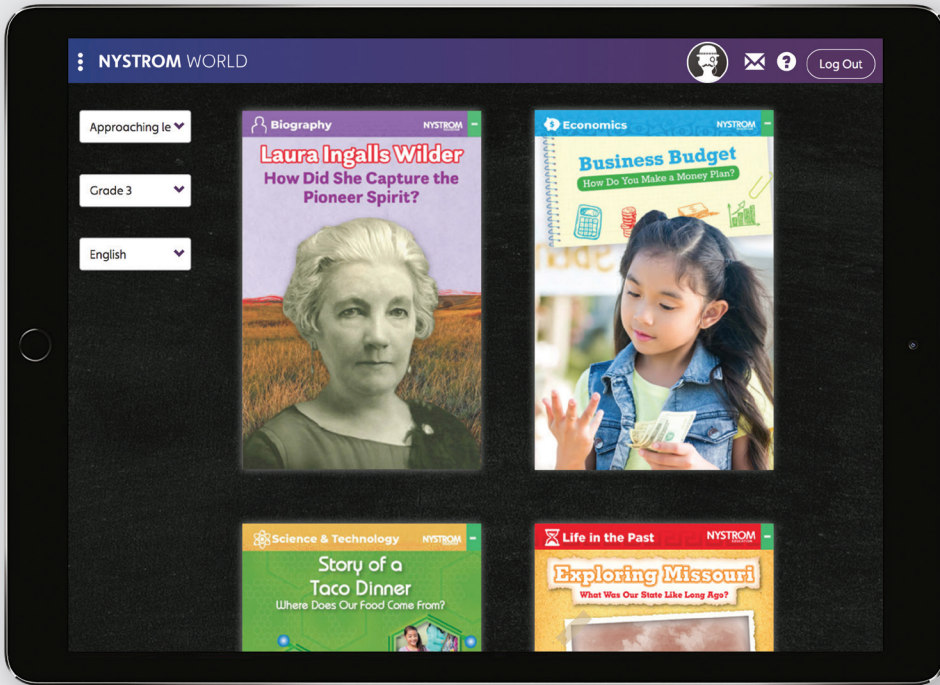
With the Nystrom library of Social Studies Readers, second grade teachers can mix-and-match titles to create their own customizable library. The readers are written at four levels to accommodate a classroom of students with differing reading abilities.

Available to access digitally from our Nystrom World platform or as a comprehensive library in print, the collection of Social Studies Readers includes a variety of components to build student skills, including primary sources and vocabulary words.



## Collection titles

- Justice for All: How Did Thurgood Marshall and Sonia Sotomayor Change America?
- Exploring Egypt: What's Life Like?
- Household Budget: How Do You Make a Money Plan?
- Island of Many Wonders: What Will We See in New Guinea?
- The Late Twentieth Century: What Was Life Like?
- What Is Climate? And How Does It Affect Our Lives?
- Colonial America: What Was Life Like?



A library of Grade 3 leveled readers to help scaffold reading and build foundational literacy skills

With the Nystrom library of Social Studies Readers, third grade teachers can mix-and-match titles to create their own customizable library. The readers are written at four levels to accommodate a classroom of students with differing reading abilities.

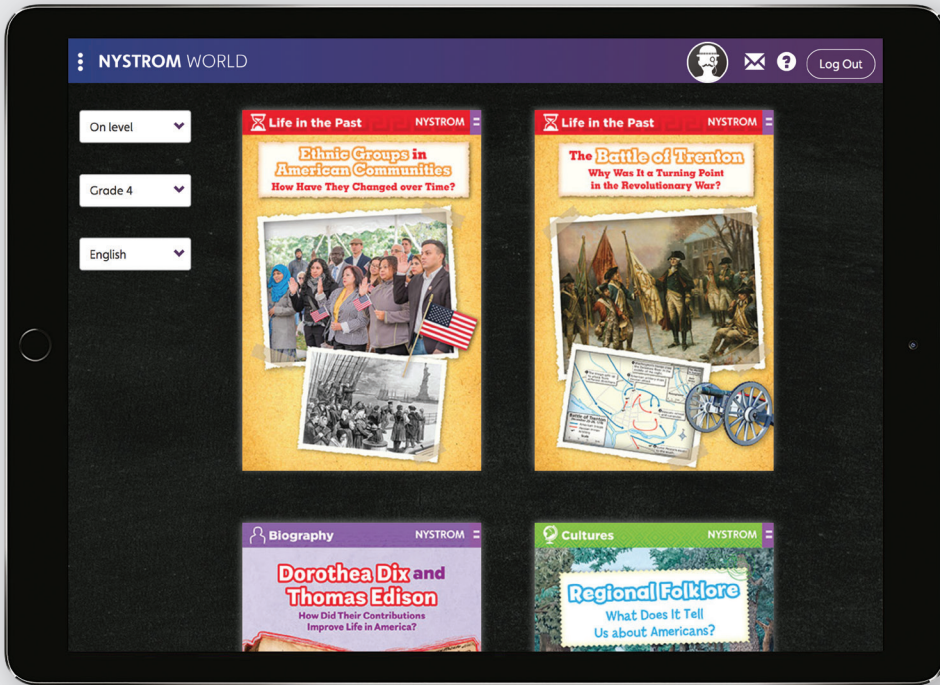
Available to access digitally from our Nystrom World platform or as a comprehensive library in print, the collection of Social Studies Readers includes a variety of components to build student skills, including primary sources and vocabulary words.



## Collection titles

- Laura Ingalls Wilder: How Did She Capture the Pioneer Spirit?
- Business Budget: How Do You Make a Money Plan?
- Story of a Taco Dinner: Where Does Our Food Come From?
- American Indians: What Was Life Like?
- Writing History: How Did Abigail Adams, Thomas Jefferson, and Phillis Wheatley Shape America?
- France and Haiti: What Was Life Like?
- California's Central Valley: Why is Water So Important?





A library of Grade 4 leveled readers to help scaffold reading and build foundational literacy skills

With the Nystrom library of Social Studies Readers, fourth grade teachers can mix-and-match titles to create their own state-specific customizable library. The readers are written at four levels to accommodate a classroom of students with differing reading abilities.

Available to access digitally from our Nystrom World platform or as a comprehensive library in print, the collection of Social Studies Readers includes a variety of components to build student skills, including primary sources and vocabulary words.



## Collection titles


- Ethnic Groups in American Communities: How Have They Changed Over Time?
- Regional Folklore: What Does It Tell Us About Americans?
- The Battle of Trenton: Why Was It a Turning Point in the Revolutionary War?
- Dorothea Dix and Thomas Edison: How Did Their Contributions Improve Life in America?
- National Parks: Who Works There and What Do They Do?
- Nigeria: What is Life Like?



A library of Grade 5 leveled readers to help scaffold reading and build foundational literacy skills

With the Nystrom library of Social Studies Readers, fifth grade teachers can mix-and-match titles to create their own customizable U.S. history library. The readers are written at four levels to accommodate a classroom of students with differing reading abilities.

Available to access digitally from our Nystrom World platform or as a comprehensive library in print, the collection of Social Studies Readers includes a variety of components to build student skills, including primary sources and historic timelines.



## Collection titles

- Inventors and Their Inventions: How Did They Help America Grow?
- Folktales of the Frontier: What Captured the American Imagination?
- The Civil War: How Did Everyday People Take Action?
- The Triangular Trade: What Did Enslaved Africans Experience?
- The 1940s: How Did World War II Change Life in America?
- Constitution Writers: How Did They Form a More Perfect Union?
- The Pilgrims and Wampanoag: What Was Life like for These Early Americans?
- Ancestral Pueblo People: What Was Life Like?





“

Incorporating hands-on activities with maps can help students ground themselves in a specific location when discussing geography or history. This forms a connection that is tangible, experiential, and therefore memorable.

—Dr. Aaron Willis  
*Chief Learning Officer*